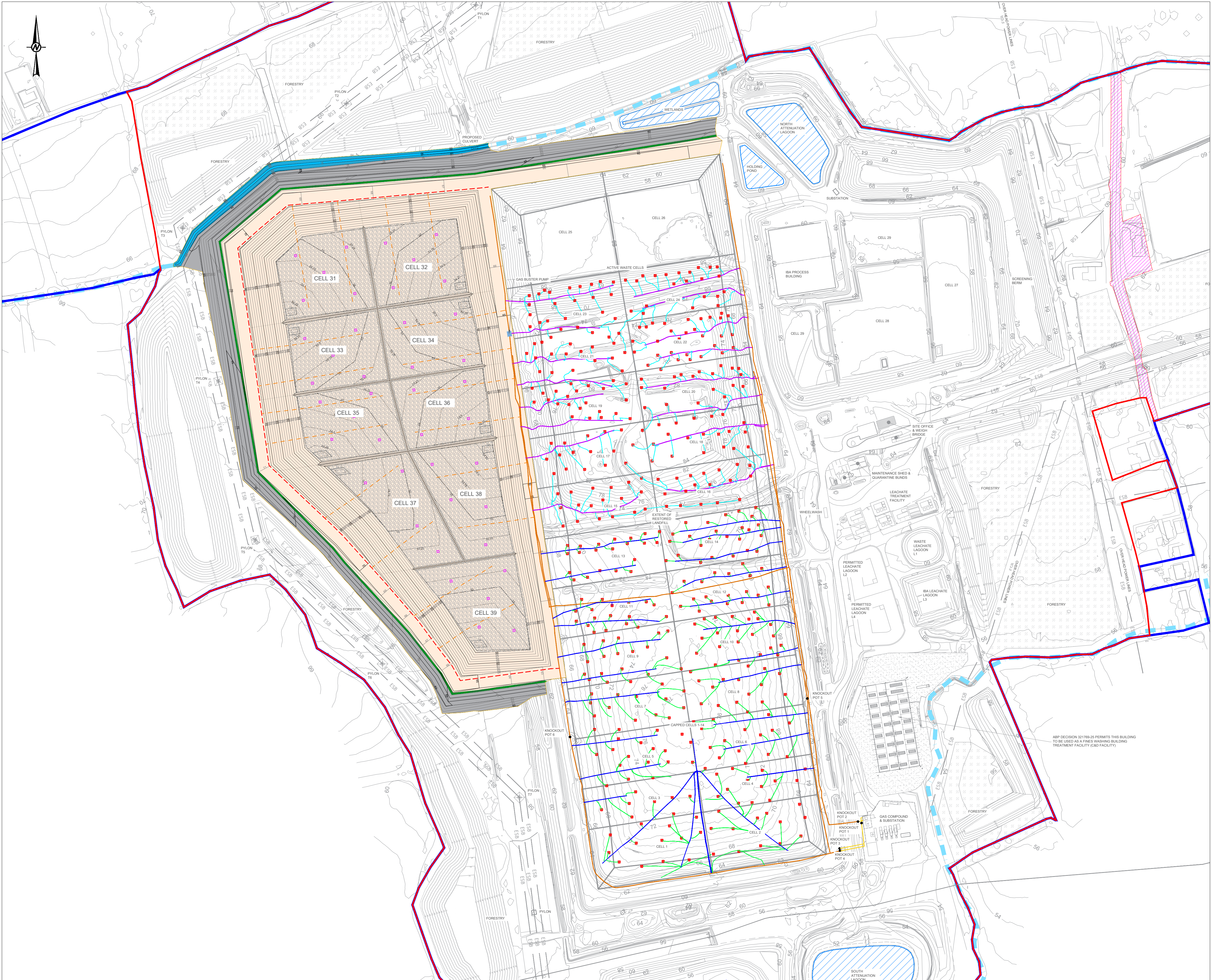
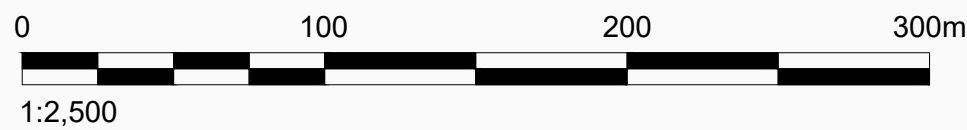
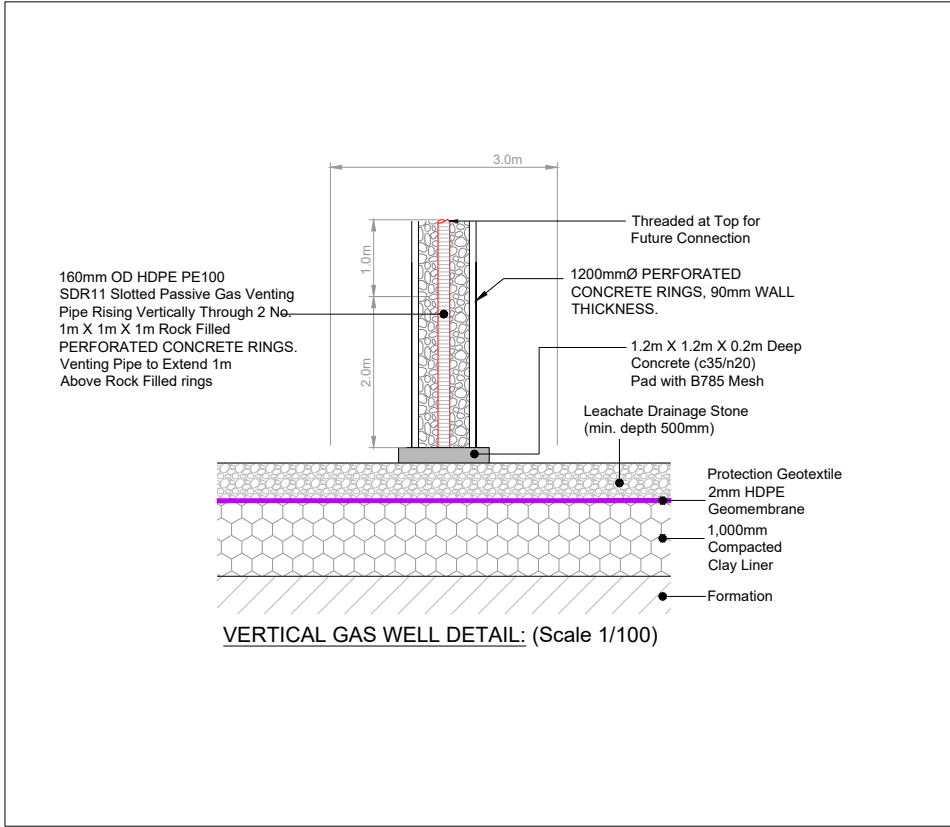


R:\C:\Users\EPD\A031\Desktop\4\000009 - Knockharley Landfill\Project West\Drawings\1 - Planning\_KLL\_Proposed Gas Site Layout.dwg | File Name: 34 - Planning\_KLL\_Proposed Gas Site Layout.dwg | Last Edited By: jelpd850 | Date: 2025-06-17 Time: 10:49:45 PM



- NOTE(S)
- DO NOT SCALE FROM THIS DRAWING
  - ALL LEVELS SHOWN ARE IN METERS (m) UNLESS STATED OTHERWISE
  - ALL DIMENSIONS SHOWN ARE IN METERS (m) UNLESS STATED OTHERWISE
  - ALL LEVELS AND COORDINATES SHOWN ARE TO IRISH NATIONAL GRID

- LEGEND
- PLANNING BOUNDARY
  - OWNERSHIP BOUNDARY
  - AREA WITHIN PLANNING BOUNDARY, NOT WITHIN SITE
  - EXISTING OVERHEAD POWER LINES
  - GAS MAIN
  - EXISTING 355mm HDPE GAS RINGMAIN PIPE
  - EXISTING 250mm HDPE GAS TRANSFER PIPE
  - EXISTING 180mm HDPE COLLECTOR PIPE SURFACE
  - EXISTING 63mm HDPE COLLECTOR PIPE SURFACE
  - EXISTING 180mm HDPE COLLECTOR PIPE UNDERGROUND
  - EXISTING 63mm HDPE COLLECTOR PIPE UNDERGROUND
  - EXISTING HDPE VERTICAL GAS WELL
  - KNOCKOUT POTS
  - PROPOSE 355mm HDPE GAS RINGMAIN PIPE
  - PROPOSED 180mm HDPE COLLECTOR PIPE SURFACE
  - PROPOSED HDPE VERTICAL GAS WELL
  - LEACHATE DRAINAGE STONE
  - PROPOSED GAS BOOSTER PUMP UNIT




B	2025-07-17	FOR PLANNING	DC	DC	AL	AL
A	2025-06-27	FOR PLANNING	DC	DC	AL	AL
REV.	YYYY-MM-DD	DESCRIPTION	DESIGNED	PREPARED	REVIEWED	APPROVED

CLIENT

 KNOCKHARLEY LANDFILL LTD.

CONSULTANT



TOWN CENTRE HOUSE  
DUBLIN ROAD  
NAAS  
REPUBLIC OF IRELAND  
[+353] 45 810200  
www.wsp.com

PROJECT				
PROPOSED LANDFILL DEVELOPMENT				
TITLE				
PROPOSED GAS INFRASTRUCTURE LAYOUT				
PROJECT NO.	SCALE	REV.	of	DRAWING
IE0037029.9627	1/2500 @ A1	B		034